
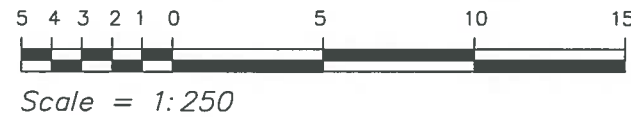


Proposed Subdivision Plan Of:
Lot 5, Section 44,
Victoria District, Plan 43062.
P.I.D. 002-562-596



**Burchett
Place**

Plan

Lot 4

Lot A
Area= 974 m²

Foundation

Lot B
Area=930 m²

Lot C
Plan 43239

Lot 4

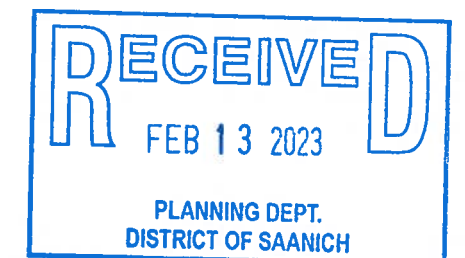
Dated this 19th day of July, 2021.

Distances and elevations shown are in metres.

Elevations are based on geodetic datum CVD28BC and derived from OCM 80H1503.

This site plan is for building and design purposes and is for the exclusive use of our client.

This document shows the relative location of the surveyed structures and features with respect to the boundaries of the parcel described above. This document shall not be used to define property lines or property corners.



The subject property is affected by the following registered document:
P100276.

Wey Mayenburg Land Surveying Inc.

www.weysurveys.com

#4-2227 James White Boulevard
 Sidney, BC V8L 1Z5

Telephone (250) 656-5155

File: 200208\SIT\GH